

MORRISON COUNTY BIKE ROUTES



VISIT LITTLE FALLS AND EXPLORE NEW TERRITORY ON TWO WHEELS




Little Falls
Minnesota
Convention and Visitors Bureau

MAPS · ROUTES · LODGING · INFO
WWW.LITTLEFALLSMN.COM

ALONG THE TRAIL



Welcome to Little Falls! It is a pleasure to welcome you to our city of old fashion charm and historic mansions, century homes, historic churches and numerous attractions.



We are on the Mississippi River and we have over 2002 miles of trail for snowmobiles, bicycles, ATV's and we love the outdoors with multiple campgrounds and opportunities to stay overnight and enjoy a weekend getaway or stay for awhile.



The newest segment of the Soo Line Recreational trail starts at Hwy 10 bypass and runs west through Morrison County for 10.5 miles as a non-motorized used trail. The Soo Line also connects you to the Lake Wobegon Trail and the Paul Bunyan Trail; this will be considered the longest stretch of continuous paved trail in the United States. All maps are available online.

ART TO EXPERIENCE ALONG THE WAY

- Artistic Bike Racks
- Garbage Art
- Great River Arts (Art Center)
- Murals throughout the city



All suggested routes in the publication are roadside and ride at your own risk. **Be safe and have fun!**



All maps can be downloaded www.m.littlefallsmn.com/things-to-do

TRAILS AND ROUTES



ROUTE

MILES

MAP

CHARMED RIDE

TREASURE HUNT

PAGE 4

DAM 2 DAM RIDE

20.6

PAGE 6

SWANVILLE RIDE

34.5

PAGE 7

HISTORIC RIDE

13

PAGE 9

RANDALL RIDE

30

PAGE 10

RIPLEY RIDE

15.8

PAGE 11

LINCOLN LAKES RIDE

38

PAGE 12

PIERZ RIDE

34.3

PAGE 13

ROYAL RIDE

28.1

PAGE 14

TRAIL RESOURCES

www.dnr.state.mn.us

www.mntrails.com

www.trailink.com

Soo Line Recreational Trail

www.royaltonmn.com

Camp Ripley State

Veteran's Trail

www.crvtrail.com

Mississippi River Trail

www.mississippirivertrail.com

Paul Bunyan Trail

www.paulbunyantrail.com

Lake Wobegon Trail

www.lakewobegontrail.com

CHARMED RIDE LEISURE TREASURE HUNT



1 Little Falls Convention & Visitors Bureau
606 1st St SE

2 Linden Hill Mansions Site
608 Highland Ave

3 Zoomski's Cafe & Farmer's Market
500 East Broadway

4 Carnegie Library
108 3rd Street NE

5 Pete & Joy's Bakery
121 East Broadway

6 MN Fishing Museum & Hall of Fame
304 West Broadway

7 Pine Grove Zoo
1200 West Broadway

8 Charles A Lindbergh Historic Site
1620 Lindbergh Dr S

9 Great River Arts
122 1st Street SE

10 Morrison County Animal Humane Society
200 7th Avenue NE

11 LF Golf Course
1 Edgewater Drive

12 Babies on Broadway
47 East Broadway

13 Shoppes of Little Falls
102 1st St SE

Bonus Charms

Jordie's Trailside Cafe
1st Avenue S
Bowlus, MN

COLLECT ALL CHARMS TO BE ELIGIBLE FOR FREE GIFT!



LODGING



ALONG
THE TRAIL



320-632-2357

CLIFWOOD
MOTEL

320-632-5488



320-632-1964



320-632-1000

209 16th St NE | Little Falls, MN
www.countryinns.com/littlefallsmn

The
Waller
HOUSE Inn
A Bed & Breakfast

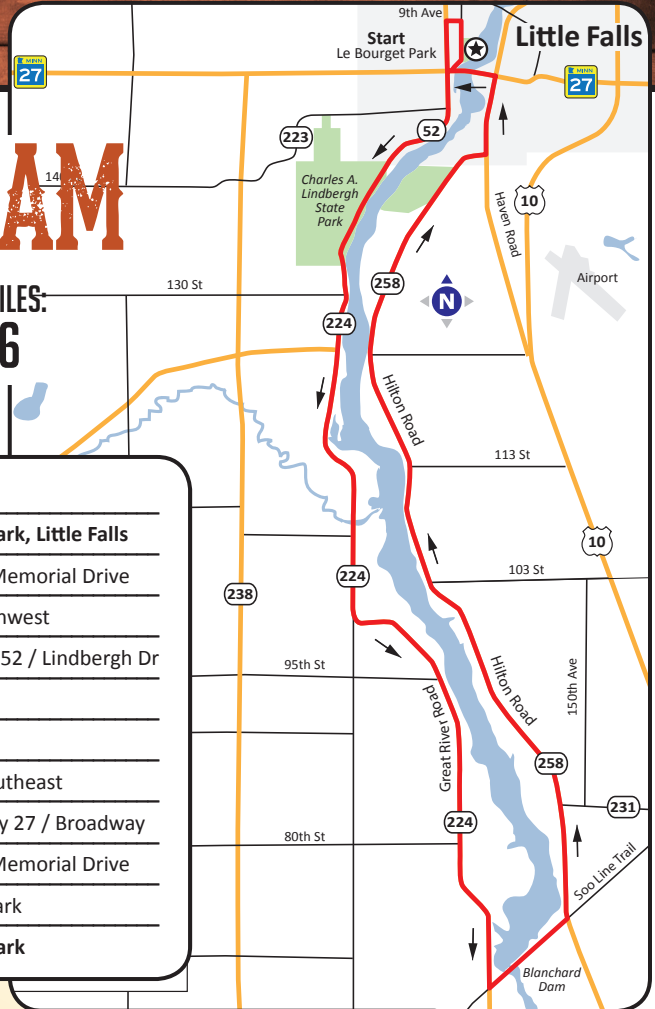


301 Third Street SE • Little Falls, MN • 320.632.2836
www.wallerhouseinn.com

DAM2DAM RIDE

TOTAL MILES:
20.6

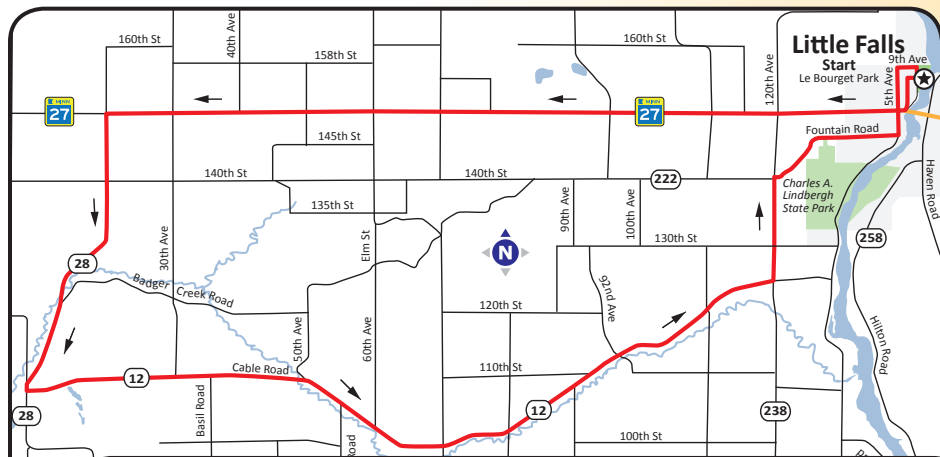
Mile	Turn	Road
	Start	Le Bourget Park, Little Falls
0.0	Right	Paul Larson Memorial Drive
0.4	Left	9th Ave Northwest
0.5	Left	County Road 52 / Lindbergh Dr
10.6	Left	Soo Line Trail
11.6	Left	Hilton Road
19.4	Left	1st Street Southeast
20.1	Left	State Highway 27 / Broadway
20.4	Right	Paul Larson Memorial Drive
20.6	Right	Le Bourget Park
	Finish	Le Bourget Park



TRAILS AND ROUTES

SWANVILLE RIDE

TOTAL MILES:
34.5



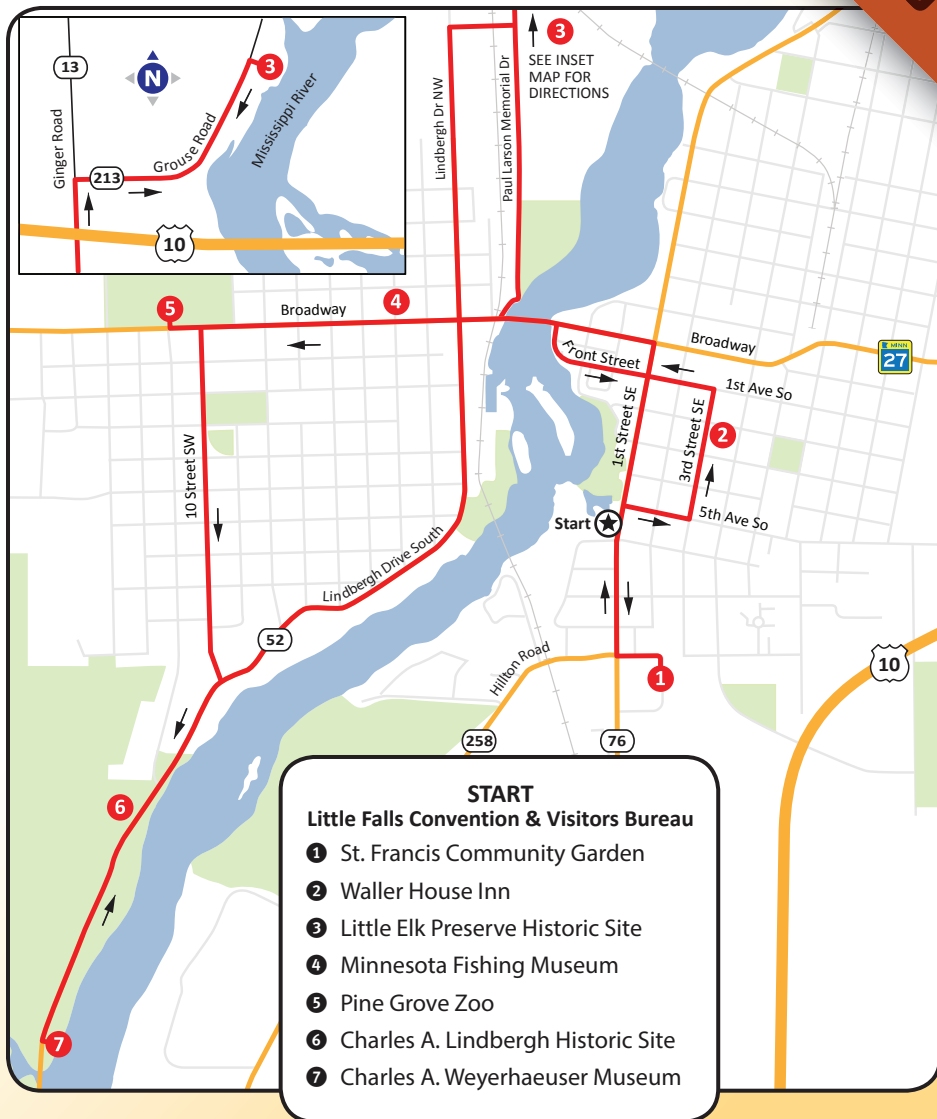
Mile	Turn	Road
0.0	Start	Le Bourget Park, Little Falls
	Left	Paul Larson Memorial Drive
0.2	Right	State Highway 27
CAUTION Railway Crossing		
12.3	Left	State Highway 28
16.8	Left	County Road 12
29.2	Left	State Highway 238
30.7	Right	Fountain Road - turns into 5th Ave
32.9	Left	Lindbergh Drive South
34.0	Right	9th Ave Northwest
34.2	Right	Paul Larson Memorial Drive
34.5	Left	Le Bourget Park
	Finish	Le Bourget Park

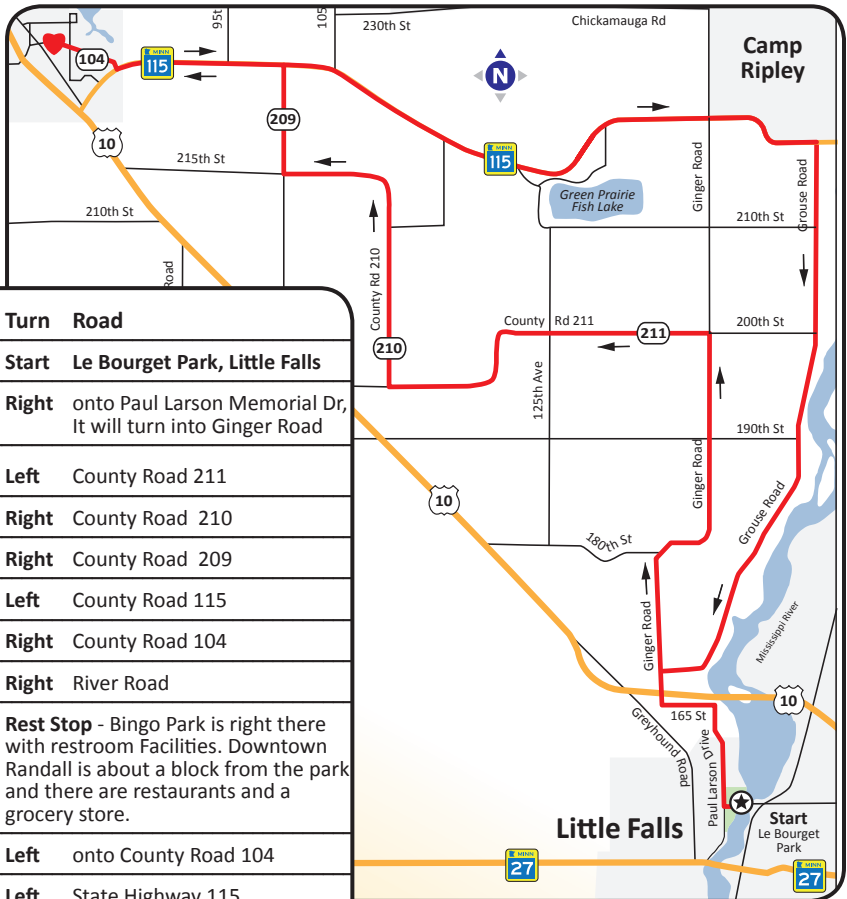


TRAILS AND ROUTES

HISTORIC RIDE

TOTAL MILES:
13





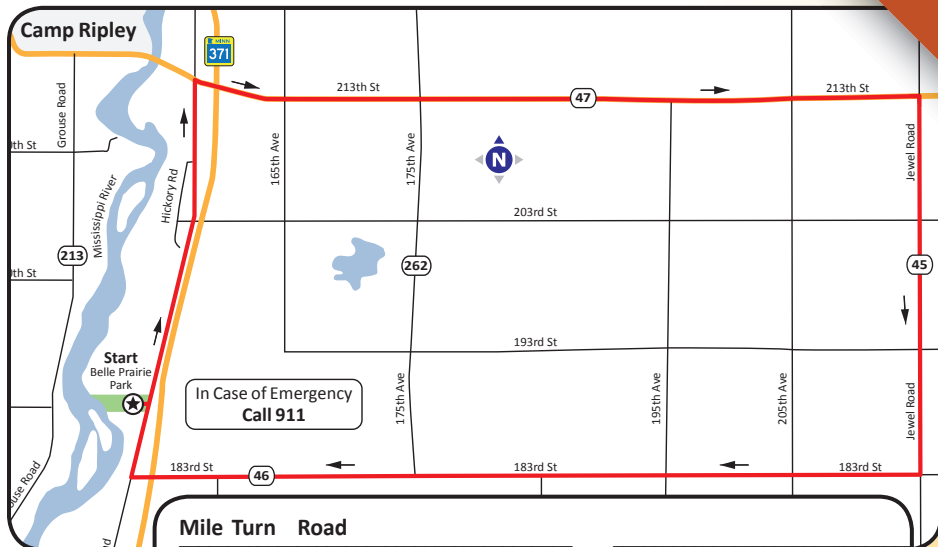
RANDALL RIDE

TOTAL MILES: 30

TRAILS AND ROUTES

RIPLLEY RIDE

TOTAL MILES:
15.8



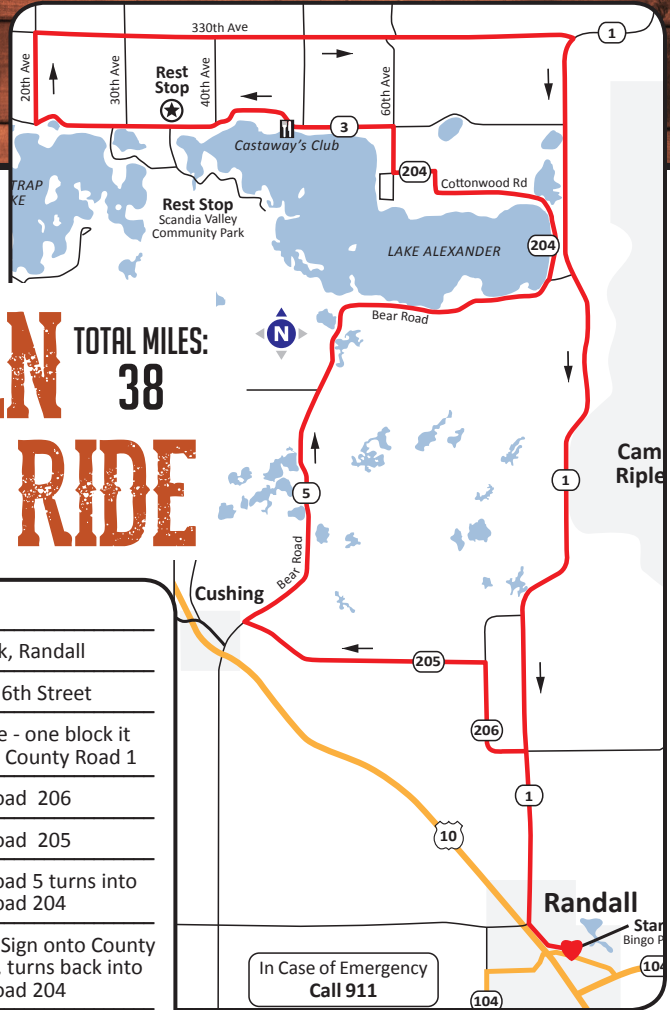
In Case of Emergency
Call 911

Mile Turn	Road		Road
0.0	Start	Belle Prairie Park, Little Falls	
	Left	County Road 76	
2.4	Right	State Highway 115 turns into Country Road 47	
8.2	Right	County Road 45	
11.2	Right	County Road 46	
17.5	Right	County Road 76	
18.4	Left	Belle Prairie Park	
	Finish	Belle Prairie Park	



LINCOLN LAKES RIDE

TOTAL MILES:
38



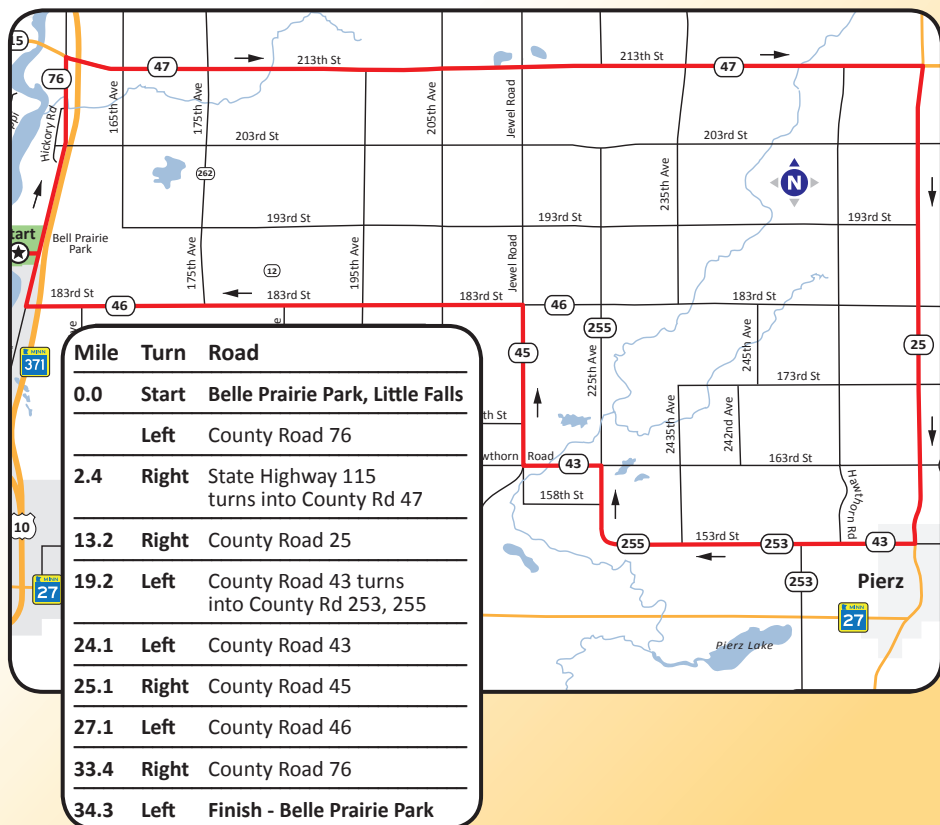
Mile Turn Road

- | | |
|-------------|--|
| 0.0 | Start Bingo Park, Randall |
| | Right onto East 6th Street |
| 0.1 | Right Pacific Ave - one block it turns into County Road 1 |
| 2.3 | Left County Road 206 |
| 3.7 | Left County Road 205 |
| 6.4 | Right County Road 5 turns into County Road 204 |
| 12.7 | Straight at Stop Sign onto County Road 285, turns back into County Road 204 |
| 15.6 | Right 60th Ave |
| 16.1 | Left County Road 3 |
| 18.6 | Rest Stop Scandia Valley Community Park on Left |
| 20.3 | Right 20th Ave |
| 21.2 | Right 330th Street |
| 27.1 | Right County Road 1 turns into Pacific Ave |
| 37.7 | Left East 6th Street |
| | Left River Road - Bingo Park |
| | Finish Bingo Park |

TRAILS AND ROUTES

PIERZ RIDE

TOTAL MILES: 34.3





Mile	Turn	Road	Mile	Turn	Road
0.0	Start	Royalton Memorial Park	13.9	Left	93rd Street - Highway Rd 34
0.1	Right	Hickory Street	22.5	Left	Imperial Road - Co Rd 27
0.1	Left	Centre Street - turns into County Road 26	27.1	Left	Birch Street
9.3	Left	State Highway 25	27.6	Left	Centre Street
			28.0	Left	Hickory Street
			28.1	Finish	Royalton Memorial Park

ROYAL RIDE

TOTAL MILES: 28.1



ALONG THE TRAIL



JORDIE'S
TRAIL SIDE CAFE
& CATERING

Business: 320.584.8193

Jordie Stay: 320.223.0788

Sonya Stay: 320.492.0212

105 1st Ave S. Bowlus MN 56314
(nestled along the Soo Line Bike Trail)

Email: jtsc2008@live.com

ALONG THE TRAIL



Snuggled in the heartland of Minnesota, Little Falls is known for its historic charm, natural beauty and small town atmosphere with big city attractions. Whether you've come to shop, take in our parks and museums, participate in any number of activities, we know you'll be pleasantly surprised to find that Little Falls has it all. Find out why Little Falls is "where the Mississippi pauses and the adventure begins."



606 1st Street SE • Little Falls, MN 56345
320-616-4959



WWW.LITTLEFALLSMN.COM